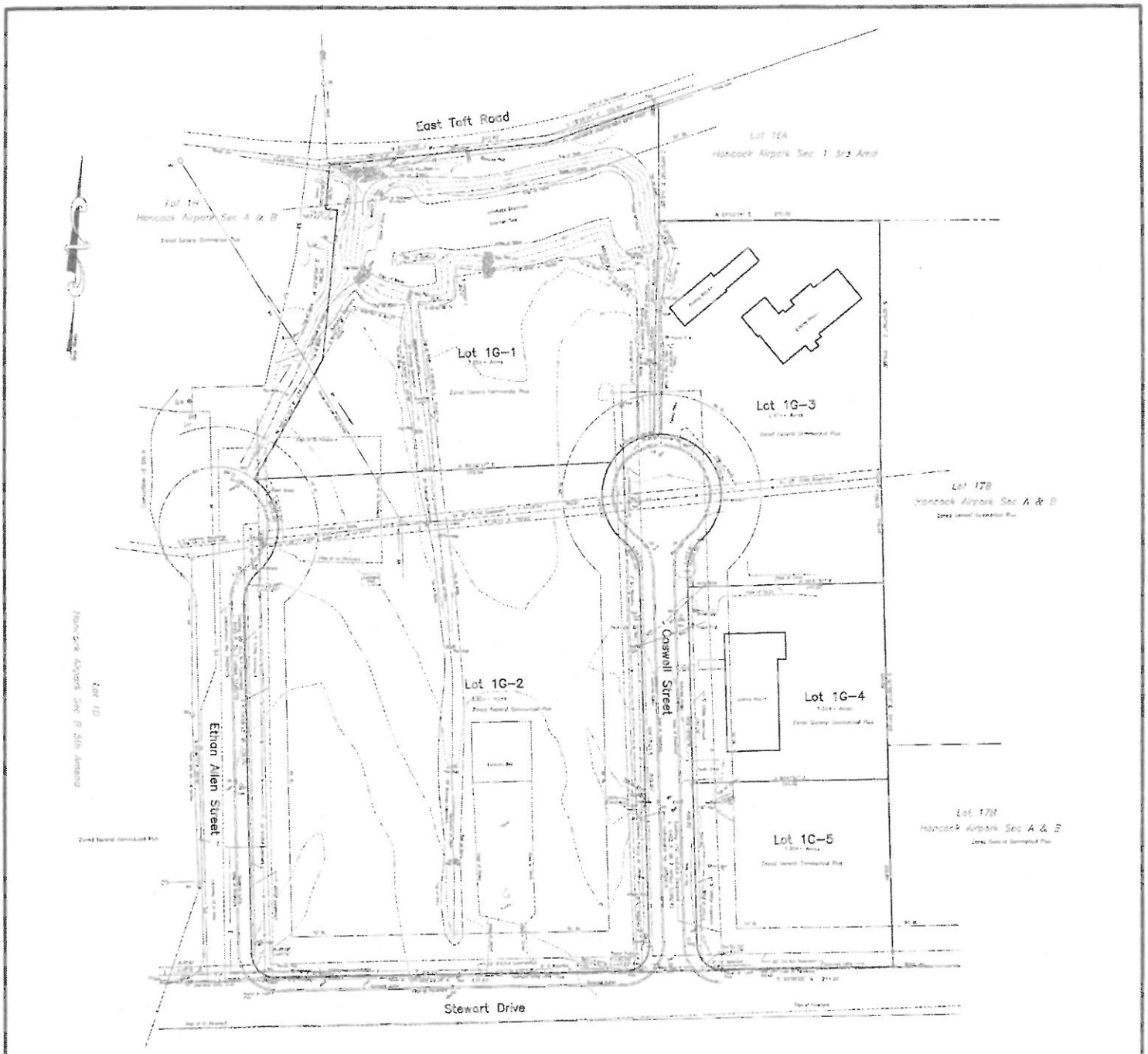

Approved By Town

Approved By Owner

Hancock Airpark, Sec. A & B Final Plan
Resubdivision of Lot 1G Sec. B into Lots 1G--1 to 1G--5
Pt. of M.L. 93, Town of Cicero, Onondaga Co. N.Y.

FILE COPY

RECEIVED

D. W. HANNIGI L.S., P.C.

Revisions

Site Location

Approved By Onondaga County Health Department

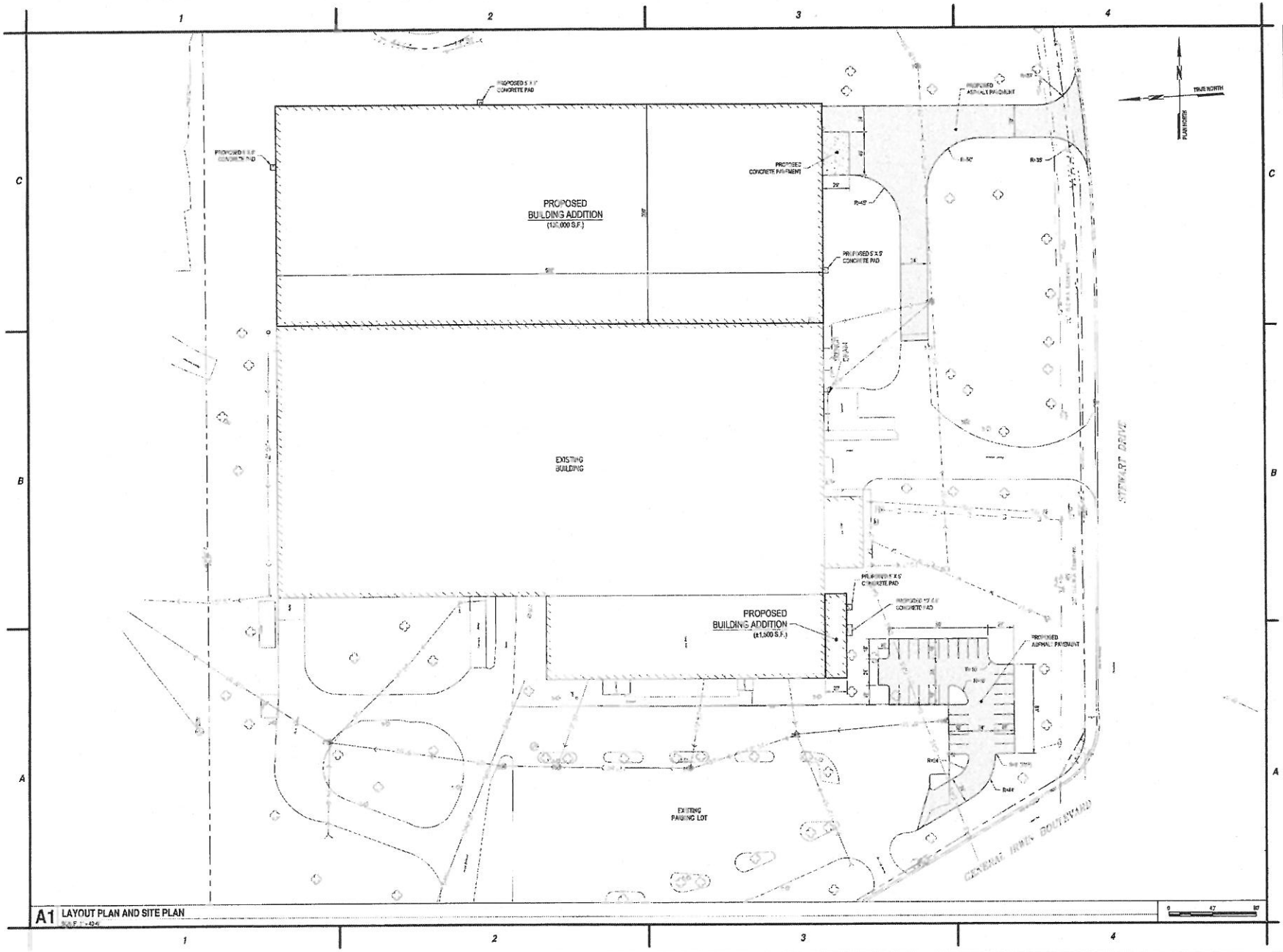

A1 LAYOUT PLAN AND SITE PLAN

C&S COMPANIES

C&S Engineers, Inc.
499 Col. Eileen Collins Blvd.
Syracuse, New York 13212
Phone: 315-455-2000
Fax: 315-455-9667
www.cscos.com

PRELIMINARY
NOT FOR CONSTRUCTION

BRAUN

BUILDING ADDITION
G.A. BRAUN, INC.
HANCOCK AIRPARK
CICERO, NY

MARK	DATE	DESCRIPTION
		REVISIONS

PROJECT NO: 713-427-00
DATE: AUGUST 2015
DRAWN BY: M. ZINGARO
DESIGNED BY: —
CHECKED BY: —

NO ALTERATION PERMITTED HEREON EXCEPT AS PROVIDED UNDER SECTION 7209 SUBDIVISION 2 OF THE NEW YORK EDUCATION LAW

LAYOUT PLAN
AND
SITE PLAN

C-101

Copyright ©

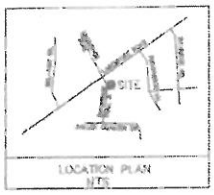

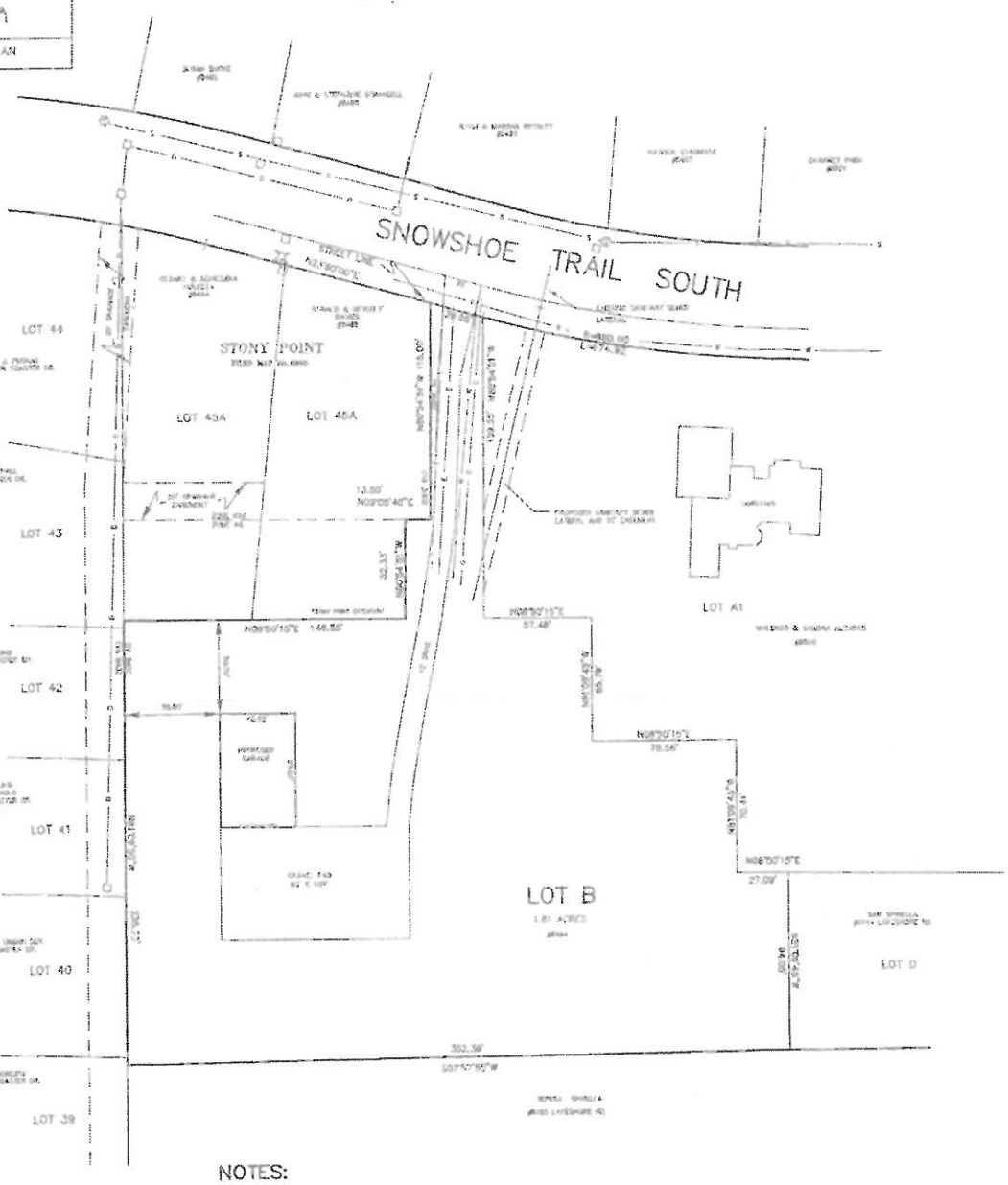

NOTES:

ZONE – AG (AGRICULTURAL)
ADJOINING LANDS AG & R10 SEE MAP

AGRICULTURAL ZONE REGULATIONS

NONRES. USE

AREA 2 ACRE MIN.
MIN. BUILDING LINE 100 FT.
MAX. LOT DEPTH 200 FT.
MIN. YARDS FRONT 50 FT. REAR 50 FT. SIDE 50 FT.

AGRICULTURAL DISTRICT – NONE

100 YEAR FLOOD ZONE – NONE

NYS FRESHWATER WETLANDS – NONE

SITE TO BE USED FOR PRIVATE USE ONLY

NO CHANGE IN EXISTING GRADE PROPOSED

OWNER
RYAN BECKLEY
8493 SNOWSHOE TRAIL
CICERO, NEW YORK 13039

STATE OF NEW YORK
STEPHEN SEHNERT
LICENSED LAND SURVEYOR

GRAPHIC SCALE

(IN FEET)
1 inch = 40 ft.

ALTERATIONS OR ADDITIONS TO THIS SURVEY MAP ARE PROHIBITED, EXCEPT AS PROVIDED IN SECTION 7209, SUBDIVISION 2, OF THE NEW YORK STATE EDUCATION LAW.

APPLIED EARTH TECHNOLOGIES

STEPHEN SEHNERT
LAND SURVEYOR
BALDWINSVILLE, NEW YORK

SITE PLAN
LOT B

STONY POINT EXTENSION No. 2 &
AMENDMENT OF LOT "A" STONY POINT EXTENSION
PART OF LOT 43 TOWN OF CICERO
ONONDAGA COUNTY
NEW YORK

JULY 6, 2015

2061.12

RECEIVED
JUL 21 2015